



Area analysis

Ratamestarinkatu 7, 00520 Helsinki

Modernit tilat, kasvavalla alueella

Lime Park on moderni ja ympäristövastuullinen toimistotalo Pasilan ytimessä.

Raikkaat ja helposti muuntautuvat vuokrattavat toimitilat, kasvavat lähialueen palvelut ja joustavat kulkuyhteydet kaikkialta tekevät Lime Parkista suosituksen toimitilakohteen. Pasilan asemalle on vain viiden minuutin kävelymatka.





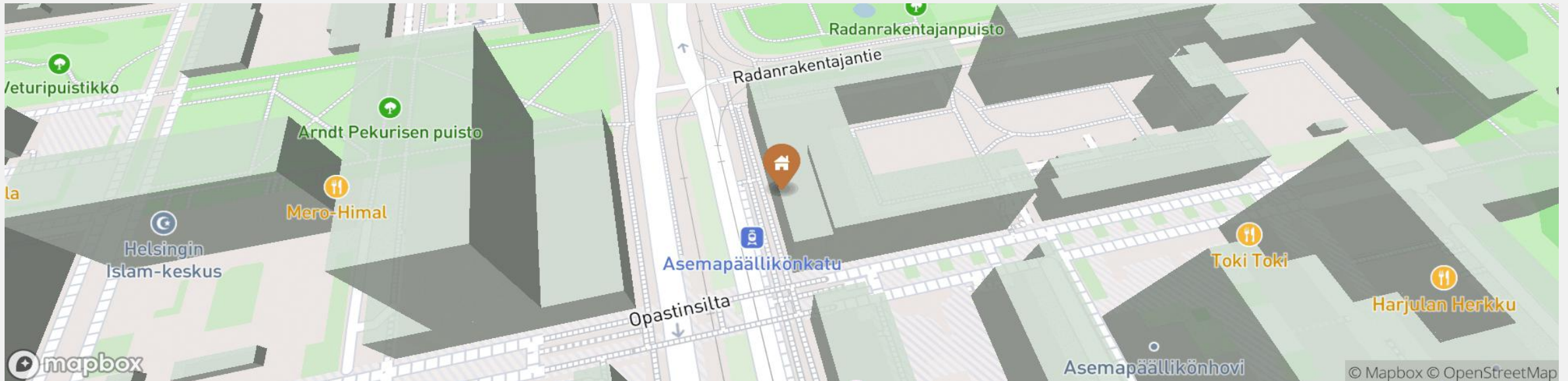
Area analysis

Ratamestarinkatu 7, 00520 Helsinki

Location summary

Urban Living with Parks and Accessibility

Located near Ratamestarinkatu 7, Helsinki, this area offers a blend of urban convenience and access to green spaces. Public transportation is readily available via trams and buses, providing easy connections to the city center and beyond. Daily amenities such as grocery stores and local shops are within walking distance. The proximity to parks and the coastline provides opportunities for outdoor recreation. The atmosphere is generally lively during the day, with quieter residential areas nearby.




Population structure

Demographic Summary: 2 km Radius around Ratamestarinkatu 7, Helsinki

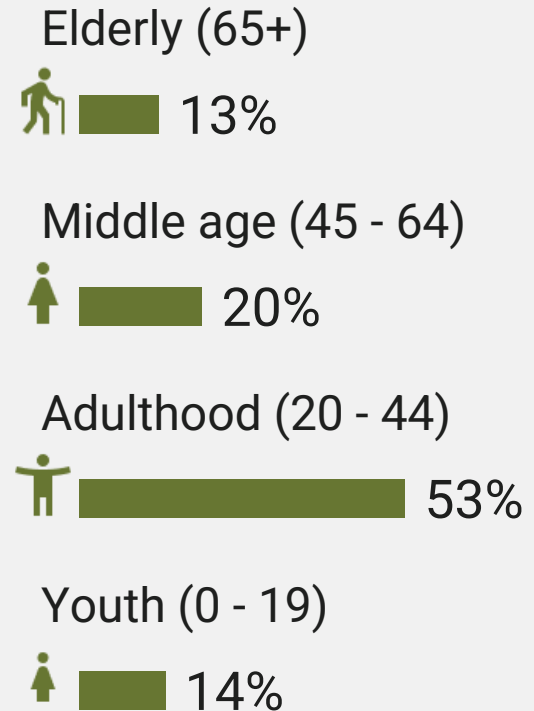
This area, spanning a 2 km radius, exhibits a diverse population distribution. Children (0-12 years) account for 7,110 residents, while teenagers (13-19 years) number 3,733. Young adults (20-34 years) form a substantial segment at 27,289. The middle-aged demographic (35-64 years) comprises 30,688 individuals, indicating a mature community. Seniors (65+) total 10,523 residents. The high concentration of young adults suggests a vibrant, dynamic environment, potentially attractive to students and young professionals. The presence of families and older residents points to a well-established, mixed-age community.



Population



Age groups



Services

Ratamestarinkatu 7, Helsinki: Services Overview

The residential area around Ratamestarinkatu 7, Helsinki, benefits from a comprehensive suite of everyday services. Residents have access to diverse transport options, including bus, tram, and train lines. Educational institutions, ranging from daycare centers to schools, are readily available. The area also features a variety of dining options, coffee places, and supermarkets, catering to diverse needs. This infrastructure supports convenient daily living and contributes to the areas overall accessibility.



Services within a 15-minute walk

Public transport

Bus stop

Tram stop

Train stop

Metro stop

Education

Day care

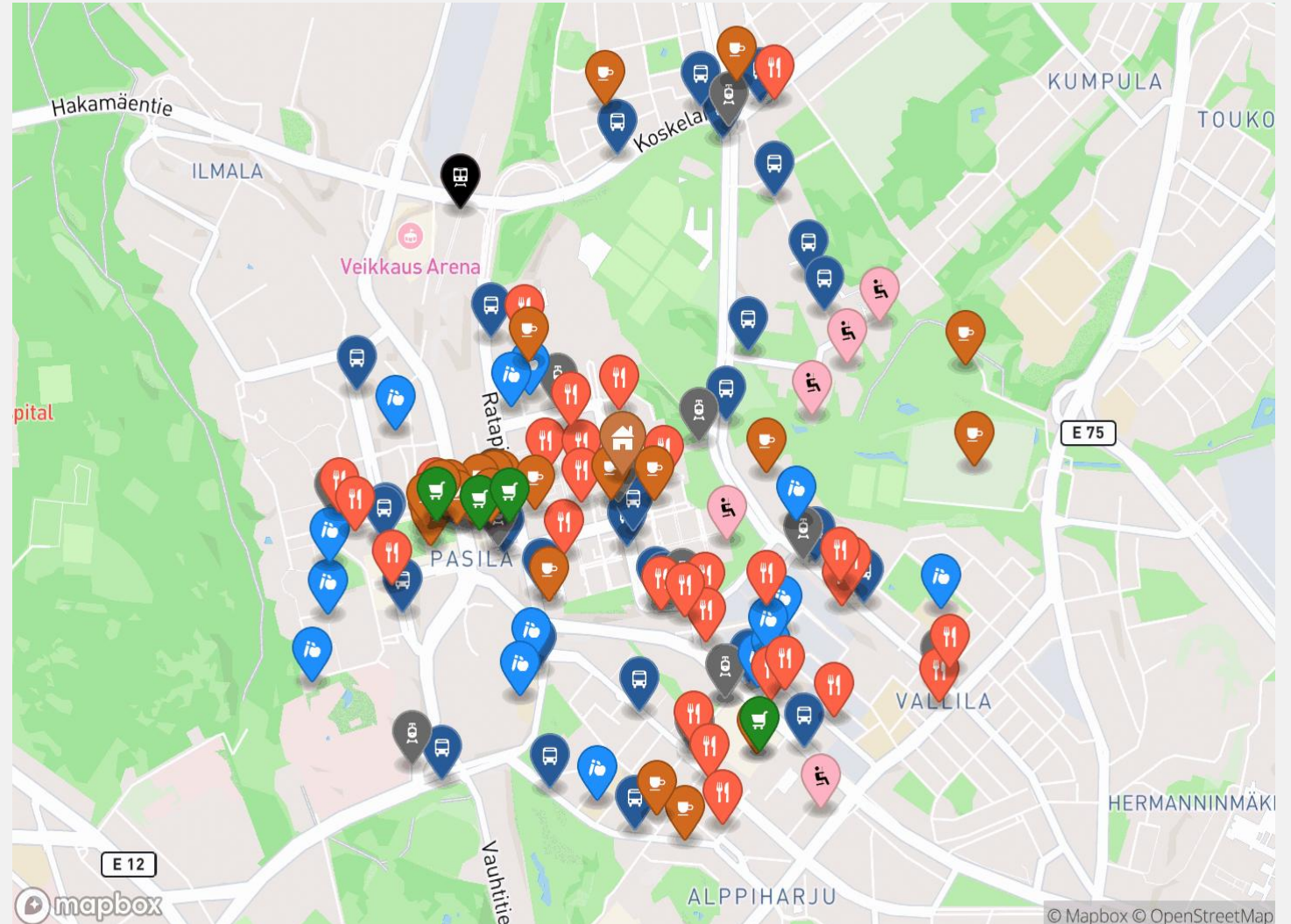

Schools

Retail

Restaurants

Cafe

Supermarkets



INNA

A large, stylized graphic on the right side of the image. It consists of a dark blue circular arc at the top, a vertical line extending downwards from the center of the arc, and a complex, multi-lined geometric shape that resembles a stylized letter 'A' or a similar symbol. The lines are in various shades of blue and cyan, creating a layered, architectural effect.